

Nature sanctuary  
Mittelbe between  
the rivers Mulde  
and Saale

WWF floodplain path  
Kühnauer Aue

Unterluch

Elbe

Kornhaus

Lake Kühnau

10 Country Garden  
Großkühnau

Großkühnau

Vineyard house

Alpine crossing

Lion's gate

Kleinkühnau

Siedlung

Master's houses

Bauhaus building

Georgium

Anhalt Am  
Gallery  
Dessau

Federal  
Environment  
Agency

Mulde

Waldersdorf

Waldersdorf

Mildensee

Vorderer  
Tiergarten

Hinterer  
Tiergarten



### City map Dessau - Legend

- 1-6 Bauhaus buildings in Dessau
- 7-10 Dessau-Wörlitz Garden Kingdom
- 12-20 Attractions around the city
- 21-35 Stations of the culture path
- A Meeting point Tourist Information
- B Meeting point St. Mary's church
- C Meeting point Am Georgengarten
- R Restaurant
- P Pub / Inn
- W Bar / Wine bar
- C Café
- S Swimming pool
- G Grocery store
- W Worthwhile outlook
- P Playground
- H Hotel
- G Guest house
- H Holiday home
- C Camping site
- M Motor camp
- E Charging station for EVs
- E Charging station for electric bikes
- T Tram
- R Railway
- D Culture path
- E Elbe cycle route
- R1 Europe cycle route R1
- F Fläming cycle route
- B Bauhaus buildings route
- G Garden Kingdom route Prince Franz



**Bauhaus buildings in Dessau**  
UNESCO World Heritage



- 1 Bauhaus building**  
The former school building is now probably the most photographed building in the city.  
Gropiusallee 38, 06846 Dessau-Roßlau
- 2 Masters' houses**  
Residences of the Bauhaus Masters and its Director.  
Ebertallee 59–71, 06846 Dessau-Roßlau
- 3 Dessau-Törten housing estate**  
Information Centre in the Konsum building.  
Am Dreieck 1, 06849 Dessau-Roßlau
- 4 Historic Employment Office**  
Currently in transformation to a museum that focuses on the history of employment offices.  
August-Bebel-Platz, 06842 Dessau-Roßlau
- 5 Kornhaus**  
Restaurant with a stunning view over the River Elbe.  
Kornhausstraße 146, 06846 Dessau-Roßlau
- 6 Bauhaus Museum Dessau**  
Exhibition of the second largest Bauhaus collection worldwide  
Mies-van-der-Rohe-Platz 1, 06844 Dessau-Roßlau

Opening hours and guided tours of the Bauhaus buildings and the Museum can be found on the Internet at [www.bauhaus-dessau.de](http://www.bauhaus-dessau.de) or [www.visitdessau.com](http://www.visitdessau.com)  
Tip: Use the free „Bauhaus Dessau“ app for your digital discovery tour of the Bauhaus city. Available for iOS and Android.

**Dessau-Wörlitz Garden Kingdom**  
UNESCO World Heritage



- 7 Palace and Park Georgium**  
Art-historically important landscape park in English style.  
Puschkinallee 100, 06846 Dessau-Roßlau
- 8 Palace and Park Luisium**  
Erdmannsdorff's neoclassical Masterpiece  
Am Luisium 5, 06844 Dessau-Roßlau, OT Waldersee
- 9 Palace and Park Mosigkau**  
Rokoko treasure with splendid paintings.  
Knobelsdorffallee 2–3, 06847 Dessau-Roßlau
- 10 Country Garden Großkühnau**  
The landscape park is best explored on foot and by bicycle. Car parking on Burgkühnauer Allee at the level of the Vineyard House ("Weinbergsschlösschen")
- 11 Palace and Park Wörlitz**  
A total work of art of garden design and architecture.  
Kirchgasse 35, 06785 Oranienbaum-Wörlitz

Oranienbaum  
Ensemble of town, castle and park in baroque style.  
Schloßstraße 9a, 06785 Oranienbaum-Wörlitz  
Siegglitzer Berg  
The park around the Siegglitzer Berg embodies the image of an "orderly wilderness". Located between Dessau and Vockerode, it is accessible only by bike or on foot.

Opening hours and guided tours of the Palaces and Parks of the Dessau-Wörlitz Garden Kingdom can be found on the internet at [www.gartenreich.de](http://www.gartenreich.de) or [www.visitdessau.com](http://www.visitdessau.com).

**Attractions around the city**  
Discover Dessau-Roßlau



- 12 Anhalt Theatre Dessau**  
Main house: Friedensplatz 1a, 06844 Dessau-Roßlau  
Old theatre: Lily-Herking-Platz 1, 06844 Dessau-Roßlau  
Program and tickets: [anhaltisches-theater.de](http://anhaltisches-theater.de)
- 13 Technology Museum "Hugo Junkers"**  
Kühnauer Straße 161a, 06846 Dessau-Roßlau  
[technikmuseum-dessau.org](http://technikmuseum-dessau.org)
- 14 Anhaltische Gemäldegalerie Dessau** (Anhalt Art Gallery)  
Puschkinallee 100, 06846 Dessau-Roßlau  
[gemaeldegalerie.dessau-rosslau.de](http://gemaeldegalerie.dessau-rosslau.de)
- 15 City Palace Johannbau – Museum of town history**  
Am Schlossplatz 3a, 06844 Dessau-Roßlau  
[stadtdgeschichte.dessau-rosslau.de](http://stadtdgeschichte.dessau-rosslau.de)
- 16 Moses Mendelssohn Centre**  
Mittelring 38, 06849 Dessau-Roßlau  
[mendelssohn-dessau.de](http://mendelssohn-dessau.de)
- 17 Kurt Weill Centre**  
Ebertallee 63, 06846 Dessau-Roßlau  
[kurt-weill.de](http://kurt-weill.de)
- 18 Museum of Natural history and prehistory**  
Askanische Straße 32, 06842 Dessau  
[naturkunde.dessau-rosslau.de](http://naturkunde.dessau-rosslau.de)
- 19 Dessau Zoo**  
Querallee 8, 06846 Dessau  
[tierpark.dessau-rosslau.de](http://tierpark.dessau-rosslau.de)
- 20 Federal Environment Agency**  
Wörlitzer Platz 1, 06844 Dessau

**Culture Path Dessau**

We invite you to a walk through Dessau's city centre. Bronze plates on the sidewalks lead you along the cultural path to historic buildings, cultural sites and tranquil squares.

- 18** Museum of Natural history and prehistory (1748–1750)  
Built as hospital "Leopolddank-Stift", 1847 erection of the new tower on the model of the St. Spiritus Hospital near Rome.
- 21** Main Post Office (1899–1901)  
Built according to the designs of Upper Postal Councilor Hake in neo-Gothic style.
- 22** Palais Bose (1800–1803)  
Late Classicist building, built by the Count of Bose. Provisional home of the Anhalt Art Gallery in the 1950s.
- 23** St. John's Church (1690–1702)  
Building by Martin Grüneberg, destroyed in 1944, rebuilt until 1955. Inside, three panel paintings of the two Cranachs, in front of the church Monument of Prince Leopold III. Friedrich Franz.
- 24** Schwabe house (1826)  
Purchased by the pharmacist, naturalist and astronomer Samuel Heinrich Schwabe, who discovered the periodicity of sunspots here.
- 25** Leopold barracks (1852–1855)  
Built by Adolph Bürkner, Late Classicism. Today the seat of the Authority of Public Security and Regulations.
- 26** Catholic church St. Peter and Paul (1854–1858)  
Neo-Gothic brick building designed by Vincenz Statz.
- 27** Facade of the Crystal Palace (1795–1797)  
Remains of the 1945 destroyed Branconi Palace, built to plans by Erdmannsdorff, later called the Crystal Palace.
- 28** Palais Dietrich (1747–1752)  
Originally the palace of Prince Dietrich, 1777–1793 seat of the School of Philanthropy of Basedow. Today the scientific library of the Anhalt state library.

- 29** Former location of the city archive (around 1897)  
Former warehouse of the printing company Dünnhaupt.
- 30** Pfeifferhaus (1595)  
Renaissance town house, heavily damaged in 1945, reconstruction in 1952.
- 31** Palais Waldersee (1792–1795)  
Building by Erdmannsdorff, burned out in 1945, restored 1962–1964. Today seat of the Municipal Library.
- 32** St. Mary's church (1506–1554)  
Late Gothic hall construction with Renaissance elements by U. Schmiedeberg and L. Binder. Destroyed in 1945, reconstruction 1989–1998. Today an event location, seat of Dieter Hallervorden's Middle German Theatre.
- 33** Monument Prince Leopold I of Anhalt-Dessau (1860)  
The "Old Dessauer" (1676–1747) was cast after a Schadow model by August Kiß.
- 15** City Palace Johannbau (around 1530)  
Reconstructed Renaissance wing of the former residence palace burnt out in 1945. Today Museum of Town History.  
In the immediate vicinity: pleasure garden gate, part of the wall built in the 18th century as a boundary of the palace park to the pleasure garden.
- 34** Rabbi's house (1889)  
Former residence of the respective rabbi and cantor of the Jewish community.
- 35** St. George's church (1712–1717)  
Built in Dutch Baroque, around 1820 extensions by C. I. Pozzi. Burned out in 1945, rebuilt 1961–1966, restored in 1990/91.

**Tip: Find out more about the city's history with our wide range of city tours. For more information, scan the QR code or ask at the Tourist Information for the overview flyer with all the dates.**



**Getting around in Dessau-Roßlau**









**Bauhaus Bus**  
The municipal bus line 10 connects all Bauhaus buildings.

**Dessau-Wörlitz railway**  
The Garden Kingdom railway between Dessau and Wörlitz

**World Heritage Bus 304**  
Hourly regular service between Dessau, Wörlitz and Lutherstadt Wittenberg  
Travel times on [mein-bus.net](http://mein-bus.net)

You can get all the information you need about bus, tram and Dessau-Wörlitz railway routes and timetables at the mobility centre at the main station, online at [dvg-dessau.de](http://dvg-dessau.de) or with the INSA app.

**Cycling tours**  
You can see the signposted cycle routes on the city map. We have listed the symbols here for better orientation so that you can easily find your way along the signposts.

-  Elbe cycle route
-  Europe cycle route
-  Mulde cycle route
-  Fläming cycle route
-  Bauhaus buildings cycle route
-  Garden Kingdom route Prince Franz

**Your Tourist Information in Dessau and Roßlau**

Visit us in Dessau or Roßlau for first-hand information and tips to make your stay as comfortable as possible.

- Our services**
- Comprehensive information and competent advice
  - Bike rental
  - Guided tours, daily and weekly programs
  - Accomodation service
  - Ticket sales
  - Information material, travel literature, maps and souvenirs

**Tourist-Information Dessau**  
Ratsgasse 11  
06844 Dessau-Roßlau  
Tel +49 340 882920-00  
[post@visitdessau.com](mailto:post@visitdessau.com)

**Tourist-Information Roßlau**  
Hauptstraße 11  
06862 Dessau-Roßlau  
Tel +49 34901 82467  
[post@visitdessau.com](mailto:post@visitdessau.com)

**Opening hours**

November – March:	Monday
Monday – Friday	10.00 a. m. – 12.00 a. m.
10.00 a. m. – 5.00 p. m.	1.00 p. m. – 2.00 p. m.
Saturday	Tuesday
10.00 a. m. – 2.00 p. m.	10.00 a. m. – 12.00 a. m.
April – October:	Thursday
Monday – Friday	1.00 p. m. – 6.00 p. m.
10.00 a. m. – 6.00 p. m.	1.00 p. m. – 6.00 p. m.
Saturday	Friday
10.00 a. m. – 3.00 p. m.	10.00 a. m. – 12.00 a. m.

**Publisher, Layout and Content:**  
Stadtmarketinggesellschaft Dessau-Roßlau mbH  
[visitdessau.com](http://visitdessau.com)

**Printing:** Mundschenk Druck+Medien GmbH + Co. KG  
06889 Lutherstadt Wittenberg  
Edition 04/2025, Subject to changes

**Photo credits:**  
Title: Stadtmarketinggesellschaft Dessau-Rosslau mbh (SMG) /COGGY/  
Felix Paulin, Mika Garau; Bauhaus building: SMG, Christian Korn; Luisium: SMG, Sebastian Köhler; Technology museum: Investitions- und Marketinggesellschaft Sachsen-Anhalt, Rolf Klatt; Bauhaus Bus: Lutz Sebastian

**Map of Wörlitz**



**Bike hire at the Tourist Information**  
Rent a bike from us and explore the city, the Garden Kingdom of Dessau-Wörlitz and the Middle Elbe Biosphere Reserve! Our rental bikes are available for a daily fee from € 11.

The bikes can also be returned outside opening hours by arrangement. You can also return the bikes in Wörlitz or Lutherstadt Wittenberg, making your leisure time even more flexible. More information:  
[visitdessau.com/en/rent-a-bike](http://visitdessau.com/en/rent-a-bike)

**Well informed on the go**  
Use the tourist guidance and information system to find your way around the city. The tall grey steles at tourist attractions provide you with further information, while signposts show you the nearest highlights and information points.

The digital component expands the content on the steles and gives you the opportunity to find out even more and put together your own tours - either directly at the steles on site using a QR code or via the website [entdecke.dessau-rosslau.de](http://entdecke.dessau-rosslau.de).

**Inner City map of Roßlau**



**Water Castle Roßlau**  
The castle, whose oldest parts date back to the 12th century, is today an idyllic destination and venue for music festivals, theatre performances or Christmas and Easter markets. The castle is an ideal starting point for excursions into the Elbe floodplain landscape „Oberluch“.

**Naval Museum**  
The museum on the former shipyard site shows the traditional history of Elbe shipping and shipbuilding in Roßlau.

**Dessau Roßlau**

**City Map Directory for city explorers**



**Touristic map with additional information**