Nature sanctuary Mittelelbe between the rivers Mulde and Saale

WWF floodplain path Kühnauer Aue

Unterluch

Elbe

Wallwitzburg

Streitheger

Roßlau Fläming cycling route

Roßlau 5 km

Forsthaus Leiner Berg 1 km

Garden Kingdom route Prince Franz > Wörlitz

Europe cycling route R1 > Oranienbaum

Elbe cycling route > Wörlitz

Jagdbrücke

Landhaus

Eichendom

Seesportverein Marina

Junkers-Paddelgemeinschaft

Yachtclub Dessau

Leopoldshafen

Elbpavillon

Kornhaus

Bauhaus buildings cycling route

Elbe cycling route

Obelisk

Prince's Seat

Black Seat

Ruin bridge

Vase house

Prince's Square

Sunken Seat

Georgium

Guest House

Ionic Temple

Seven Columns

Anhaltische Gemäldegalerie Dessau (Anhalt Art Gallery)

Orangery

Dessau Zoo

Master's Houses

Hotel 7 Säulen

Youth hostel

Amalienstr.

Ebertallee

Große Kienheide

Ziebigk

Knarrbergsiedlung

Knarrbergweg

Kornhausstraße

Ruhrstraße

Kirchstraße

Pension Müller

Alte Schäferei

Essener Straße

Rheinstraße

Saalestraße

Robert-Schirrmacher-Straße

Pension Schiller

Schillerstraße

Walderseestraße

Pyramide am Gänsewall

Schillerpark

Funkplatz

Asado

Pension Siewert

Goa

Sebastian-Bach-Str.

Wilhelm-Müller-Str.

Beethovenstr.

Humperdinckstraße

Lessingstraße

Goethestr.

Antik-Pub

Pension Nord

Mami's

Bürgerhaus Mendelssohnstraße

Nord

Federal Environment Agency

Dessau Hbf.

Hochschule Anhalt

Bauhaus Building

Anhalt Theatre

Theater

Raucherturm

VHS

Das Schlafgut

Technology Museum "Hugo Junkers"

Landesverwaltungsamt

Dessau Airfield

Alte Landebahn

Kleinkühnau

Siedlung

Achteck

Lindenplatz

Waldweg

Zschornewitzer Straße

Auferstehungskirche

Fischereiweg

Lieboldstraße

Mohsstraße

Orchideenseestraße

Jüdtstr.

Luxemburgstraße

Bahnhofstraße

Schwabestr.

Franz-Neher-Str.

Hindenburgstraße

Gropiusallee

Großkühnauer Weg

Kühnauer Straße

Rosenburger Straße

Mittelstraße

Merseburger Straße

Ottenerburger Str.

Mosigkauer Straße

Lausiger Straße

Reppichauer Straße

Pabst-von-Ohain-Straße

Hauptstraße

Löddenitzer Str.

Bergens Busch

Fichtenbreite

Haferwinkel

H.-Löns-Str.

Großkühnauer Weg

Kiefernweg

Hermann-Köhl-Str.

B184

Kühnauer Hof

Kühnauer Straße

Landesverwaltungsamt

Technology Museum "Hugo Junkers"

Dessau Airfield

Alte Landebahn

Alte Brauerei

Kletterzentrum Zuckerturm

Anhalt-Arena

Zeppelinstraße

Brauereistraße

Junkerstraße

Robert-Bosch-Straße

B184 Hermann-Köhl-Straße

Amalienstr.

Askanische Straße

Linie 3

Zyklon B Gedenkpunkt

Historic Employment Office

Hist. Friedhof

Chaposstraße

Bernburger Straße

Marienstraße

Friedhofstraße

Linie 1

Jüdischer Friedhof

Am Leipziger Tor

Stadtarchiv Am Alten Wasserturm

Kroatien

Ackerstraße

Heidestraße

Wasserwerkstraße

Wasserwerkstraße

Viethstr.

Neuendorfstraße

Augustenstraße

Waldbad 3 km

Sportbad Dessau

Turmstraße

Paul-Greifzu-Stadion

Mati

Hinterer Tiergarten

Vorderer Tiergarten

Mildensee

Küchengärten

Mulde

Mulde cycling route

Mulde cycling route

Luisium

Stud farm

Palace

Veiled image of Sais

Orangery

Snake House

Pension Igel

Kreisstraße

Pension Am Luisium

Wittenberger

Wilhelm-Feuerherdt-Straße

Waldersee

Waldersee

Riesaer Str.

Hornburger Str.

Kemberger Straße

Landstraße

Schönitzer Straße

Dessauer Straße

Brandhorster Straße

Rehsumpfstraße

Alte Mildenseer Straße

Ziegeleistraße

Historic River bath Rehsumpf

Der Wall

Vockeroder Straße

Cowiger Straße

Gothewitzer Str.

Am Friedhofsgraben

Wasserman

Friedrichsplatz

Muldstraße

Rathaus

Bistro Flero

Marienkirche

Schlossplatz

Johannbau Museum für Stadtgeschichte

Tiergartenbrücke

B185 Oranienbaumer Chaussee

Museum für Naturkunde und Vorgeschichte

Museum

Stadtschwimmhalle

Rennstr.

Kantonstraße

Franzstraße

Lucknerstraße

Lucknerstraße

Kavalierstraße

Wolfgang straße

Ferdinand-von-Schill-Straße

Kiez-Kino

Reinickestr.

Karlstraße

Hebbelstr.

Eduardstr.

Taj Mahal

Rabenstraße

Friedrichsplatz

Poststr.

Schloßstraße

Dormero Café Hilde

Et Mangal

Shamrock

Teehäuschen

Altes Theater

Denkmal Fürst Franz

Johannskirche

Ess-Bar TOSI ORNOT

Toro

Kino

Radisson Blu

Wörlitzer Bahnhof

Wörlitzer Platz

VorOrt Haus

Kantine

Am Friedhofsgraben

Am Friedrichsgraben

Alexandrinenstr.

Friedrich-Naumann-Straße

Antik-Pub

Kurt-Weill-Straße

Liliencronplatz

Heinrich-Heine-Straße

Bauhaus buildings in Dessau

UNESCO World Heritage



1 Bauhaus building
The former school building is now probably the most photographed building in the city.
Gropiusallee 38, 06846 Dessau-Roßlau

2 Masters' houses
Residences of the Bauhaus Masters and its Director.
Ebertallee 59–71, 06846 Dessau-Roßlau

3 Dessau-Törten housing estate
Information Centre in the Konsum building.
Am Dreieck 1, 06849 Dessau-Roßlau

4 Historic Employment Office
Today: Authority of Public Security and Regulations.
August-Bebel-Platz, 06842 Dessau-Roßlau

5 Kornhaus
Restaurant with a stunning view over the River Elbe.
Kornhausstraße 146, 06846 Dessau-Roßlau

6 Bauhaus Museum Dessau
Exhibition of the second largest Bauhaus collection worldwide
Mies-van-der-Rohe-Platz 1, 06844 Dessau-Roßlau

Opening hours and guided tours of the Bauhaus buildings and the Museum can be found on the Internet at www.bauhaus-dessau.de or www.visitdessau.com Tip: Use the free „Bauhaus Dessau" app for your digital discovery tour of the Bauhaus city. Available for iOS and Android.

Dessau-Wörlitz Garden Kingdom

UNESCO World Heritage



7 Palace and Park Georgium
Art-historically important landscape park in English style.
Puschkinallee 100, 06846 Dessau-Roßlau

8 Palace and Park Luisium
Erdmannsdorffs Classical Masterpiece
Am Luisium 5, 06844 Dessau-Roßlau, OT Waldersee

9 Palace and Park Mosigkau
Rokoko treasure with splendid paintings.
Knobelsdorffallee 2–3, 06847 Dessau-Roßlau

10 Country Garden Großkühnau
The landscape park is best explored on foot and by bicycle. Car parking on Burgkühnauer Allee at the level of the Vineyard House ("Weinbergschlösschen")

11 Wörlitz Grounds
Total work of art of garden design and architecture.
Kirchgasse 35, 06785 Oranienbaum-Wörlitz

Oranienbaum
Ensemble of town, castle and park in baroque style.
Schloßstraße 9a, 06785 Oranienbaum-Wörlitz

Sieglitzer Berg
The park around the Sieglitzer Berg embodies the image of an "orderly wilderness". Located between Dessau and Vockerode, it is accessible only by bike or on foot.

Opening hours and guided tours of the Palaces and Parks of the Dessau-Wörlitz Garden Kingdom can be found on the internet at www.gartenreich.de or www.visitdessau.com.

Attractions around the city

Discover Dessau-Roßlau



12 Anhalt Theatre Dessau
Main house: Friedensplatz 1a, 06844 Dessau-Roßlau
Old theatre: Lily-Herking-Platz 1, 06844 Dessau-Roßlau
Program and tickets: anhaltisches-theater.de

13 Technology Museum "Hugo Junkers"
Kühnauer Straße 161a, 06846 Dessau-Roßlau
technikmuseum-dessau.org

14 Anhaltische Gemäldegalerie Dessau (Anhalt Art Gallery)
Puschkinallee 100, 06846 Dessau-Roßlau
gemaeldegalerie.dessau-rosslau.de

15 City Palace Johannbau – Museum of town history
Am Schlossplatz 3a, 06844 Dessau-Roßlau
stadtgeschichte.dessau-rosslau.de

16 Moses Mendelssohn Centre
Mittelring 38, 06849 Dessau-Roßlau
mendelssohn-dessau.de

17 Kurt Weill Centre
Ebertallee 63, 06846 Dessau-Roßlau
kurt-weill.de

18 Museum für Natural- and Prehistory
Askanische Straße 32, 06842 Dessau
naturkunde.dessau-rosslau.de

19 Dessau Zoo
Querallee 8, 06846 Dessau
tierpark.dessau-rosslau.de

20 Federal Environment Agency
Wörlitzer Platz 1, 06844 Dessau

Culture Path Dessau

We invite you to a walk through Dessau's city centre. Bronze plates on the sidewalks lead you along the cultural path to historic buildings, cultural sites and tranquil squares.

21 Museum of Nature- and Prehistory (1748–1750)
Built as hospital "Leopolddank-Stift", 1847 erection of the new tower on the model of the St. Spiritus Hospital near Rome.

22 Main Post Office (1899–1901)
Built according to the designs of Upper Postal Councilor Hake in neo-Gothic style.

23 Palais Bose (1800–1803)
Late Classicist building, built as a palace for the Count of Bose.

24 Johanniskirche (1690–1702)
Building by Martin Grüneberg, destroyed in 1944, rebuilt until 1955. Inside, three panel paintings of the two Cranachs, in front of the church Monument of Prince Leopold III. Friedrich Franz.

25 Schwabe house (1826)
Purchased by the pharmacist and naturalist Samuel Heinrich Schwabe, who discovered the periodicity of sunspots here.

26 Leopold casern (1852–1855)
Built by Adolph Bürkner, Late Classicism. Today the seat of the Dessau housing association.

27 Catholic church (1854–1858)
Neo-Gothic brick building designed by Vincenz Statz.

28 Facade of the Crystal Palace (1795–1797)
Remains of the 1945 destroyed Branconi Palace, built to plans by Erdmannsdorff, later called the Crystal Palace.

29 Palais Dietrich (1747–1752)
Originally the palace of Prince Dietrich, 1777–1793 seat of the School of Philanthropy of Basedow. Today the scientific library of the Anhalt state library.

30 Former location of the city archive (around 1897)
Former warehouse of the printing company Dünnhaupt.

31 Pfeifferhaus (1595)
Renaissance town house, heavily damaged in 1945, reconstruction in 1952.

32 Palais Waldersee (1792–1795)
Building by Erdmannsdorff, burned out in 1945, restored 1962–1964. Today seat of the Municipal Library.

33 St. Mary's church (1506–1554)
Late Gothic hall construction with Renaissance elements by U. Schmiedeberg and L. Binder. Destroyed in 1944/45, reconstruction 1989–1998. Today an event location.

34 Monument Prince Leopold I of Anhalt-Dessau (1860)
The "Old Dessauer" (1676–1747) was cast after a Schadow model by August Kiß.

35 City Palace Johannbau (around 1530)
Reconstructed Renaissance wing of the former residence palace burnt out in 1945. Today Museum of Town History.
In the immediate vicinity: pleasure garden gate, part of the wall built in the 18th century as a boundary of the palace park to the pleasure garden.

36 Rabbi's house (1889)
Former residence of the respective rabbi and cantor of the Jewish community.

37 Georgenkirche (1712–1717)
Built in Dutch Baroque, around 1820 extensions by C. I. Pozzi. Burned out in 1945, rebuilt 1961–1966, restored in 1990/91.



Getting around in Dessau-Roßlau



Bauhaus Bus
The municipal bus line 10 connects all Bauhaus buildings.

Dessau-Wörlitz railway
The Garden Kingdom railway between Dessau and Wörlitz

World Heritage Bus 304
Hourly regular service between Dessau, Wörlitz and Lutherstadt Wittenberg
Travel times on mein-bus.net

You can get all the information you need about bus, tram and Dessau-Wörlitz railway routes and timetables at the mobility centre at the main station, online at dvg-dessau.de or with the INSA app.

Cycling tours
You can see the signposted cycle routes on the city map. We have listed the symbols here for better orientation so that you can easily find your way along the signposts.

- Elbe cycling route
- Europe cycling route
- Mulde cycling route
- Fläming cycling route
- Bauhaus buildings cycling route
- Garden Kingdom route Prince Franz

Your Tourist Information in Dessau and Roßlau

Visit us in Dessau or Roßlau for first-hand information and tips to make your stay as comfortable as possible.

Our services

- Comprehensive information and competent advice
- Bike rental
- Guided tours, daily and weekly programs
- Accomodation service
- Ticket sales
- Information material, travel literature, maps and souvenirs

Tourist Information Dessau
Ratsgasse 11, 06844 Dessau-Roßlau
Tel +49 340 8829 - 2000, post@visitdessau.com
Opening hours:
November – March
Mon – Fri 10.00 a. m. – 5.00 p. m., Sat 10.00 a. m. – 2.00 p. m.
April – October:
Mon – Fri 10.00 a. m. – 6.00 p. m., Sat 10.00 a. m. – 3.00 p. m.

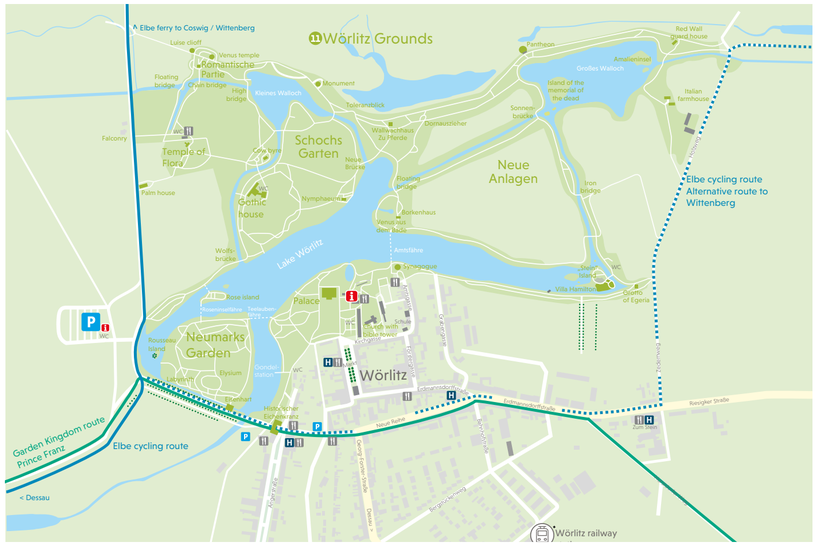
Tourist Information Roßlau
Hauptstraße 11, 06862 Dessau-Roßlau
Tel +49 34901 82467, post@visitdessau.com
Opening hours:
Mon + Fri 10 a. m. – 12 a. m. and 1 p. m. – 2 p. m.
Tue + Thu 10 a. m. – 12 a. m. and 1 p. m. – 5 p. m.

Publisher, Layout and Content:
Stadtmarketinggesellschaft Dessau-Roßlau mbH
visitdessau.com

Printing: Mundschenk Druck + Medien GmbH + Co. KG, Lutherstadt Wittenberg
Edition 11/2021, Subject to changes

Picture credits: Title, Johannbau: © Stadtmarketinggesellschaft Dessau-Rosslau mbh/COGGY/Felix Paulin, Mika Garau; Bauhaus building: © Stadtmarketinggesellschaft Dessau-Rosslau mbh, Christian Korn; Luisium: © Stadtmarketinggesellschaft Dessau-Rosslau mbh, Sebastian Kaps; Bauhaus Bus: Lutz Sebastian

Map of Wörlitz



Bike hire at the Tourist Information

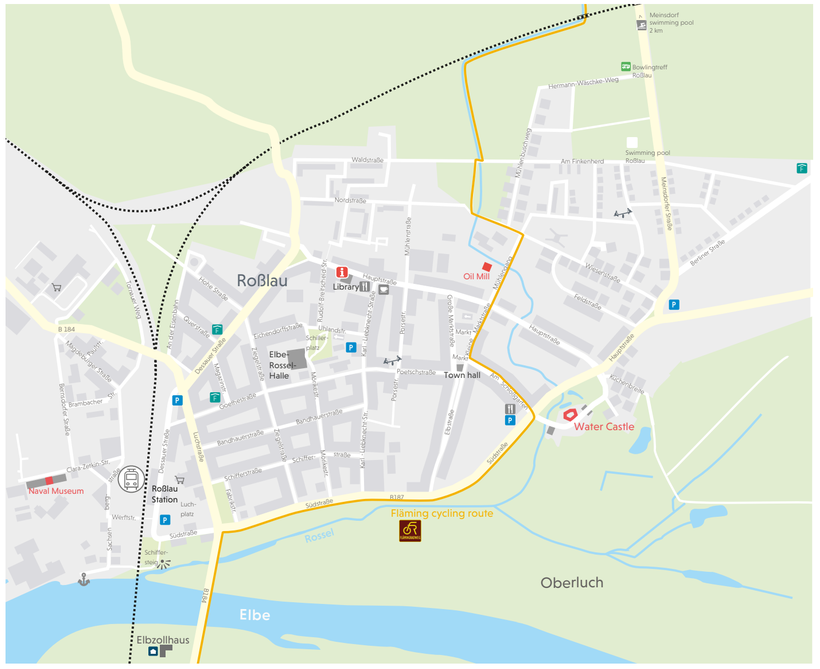
Rent a bike from us and explore the city, the Garden Kingdom of Dessau-Wörlitz and the Middle Elbe Biosphere Reserve! Our rental bikes are available for a daily fee from € 10.

The bikes can also be returned outside opening hours by arrangement. You can also return the bikes in Wörlitz, Coswig, Lutherstadt Wittenberg or Bad Belzig, making your leisure time even more flexible.

Tourist-Information Dessau
Ratsgasse 11, 06844 Dessau-Roßlau,
Tel. +49 340 8829 - 2000
visitdessau.com

Contact for reservations and outside our office hours
Mittelelbe Radverleih
Tel +49 179 4735226
mittelelbe-radverleih.info

Inner City map of Roßlau



Water Castle Roßlau

The castle, whose oldest parts date back to the 12th century, is today an idyllic destination and venue for music festivals, theatre performances or Christmas and Easter markets. The castle is an ideal starting point for excursions into the Elbe floodplain landscape „Oberluch".


Naval Museum

The museum on the former shipyard site shows the traditional history of Elbe shipping and shipbuilding in Roßlau.

Dessau Roßlau

City Map

Directory for city explorers



Touristic map
with additional information